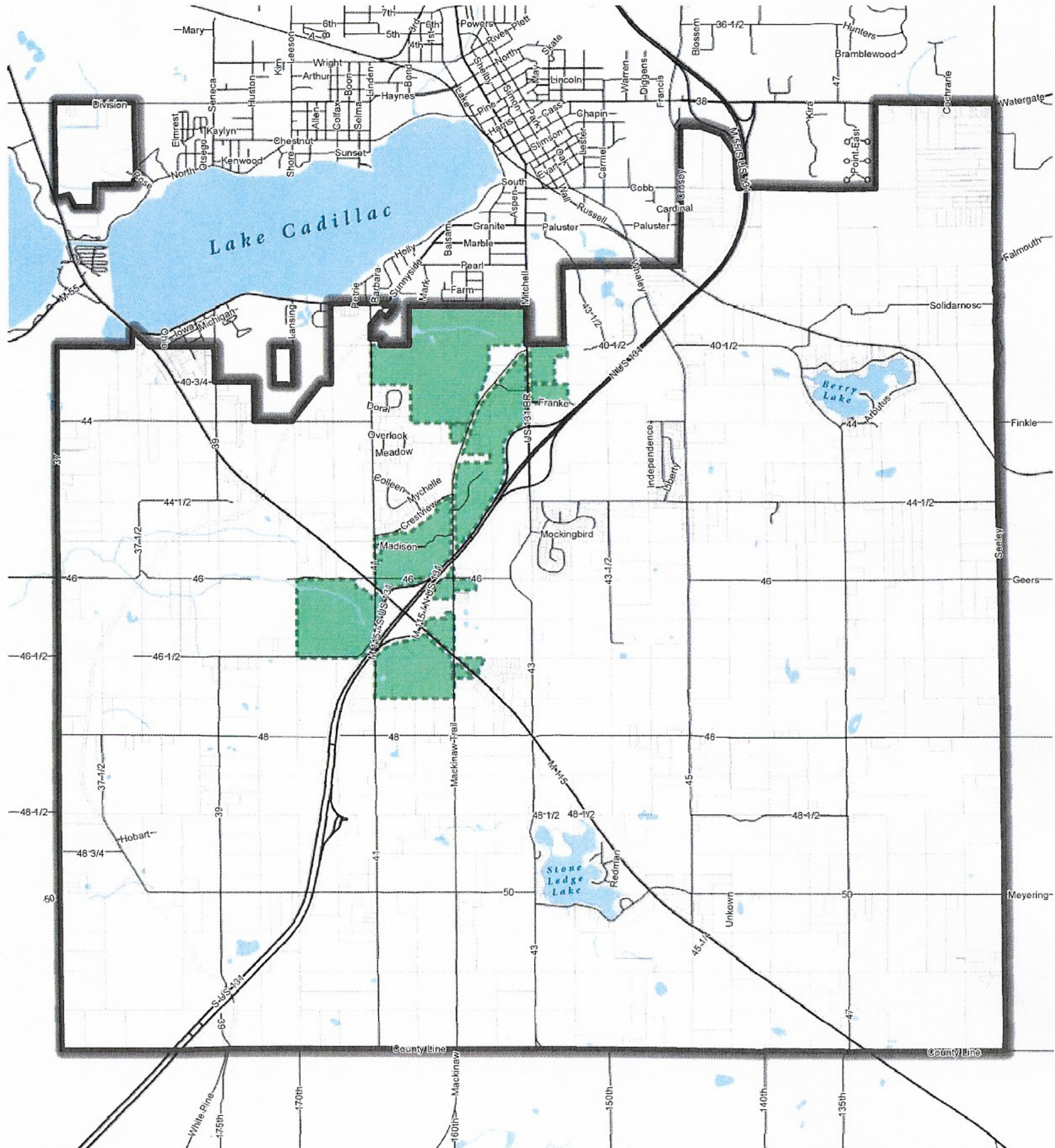







4: Downtown Development Authority Boundary Map



CLAM LAKE TOWNSHIP
Downtown Development Authority (DDA)

Data Sources: State of Michigan Geographic Data Library, Wexford County GIS

-  Township Boundary
-  State Roads
-  All Roads
-  Railroads
-  Rivers / Streams
-  Lakes / Ponds
-  DDA Boundary



B R I
 Beckett & Raeder

